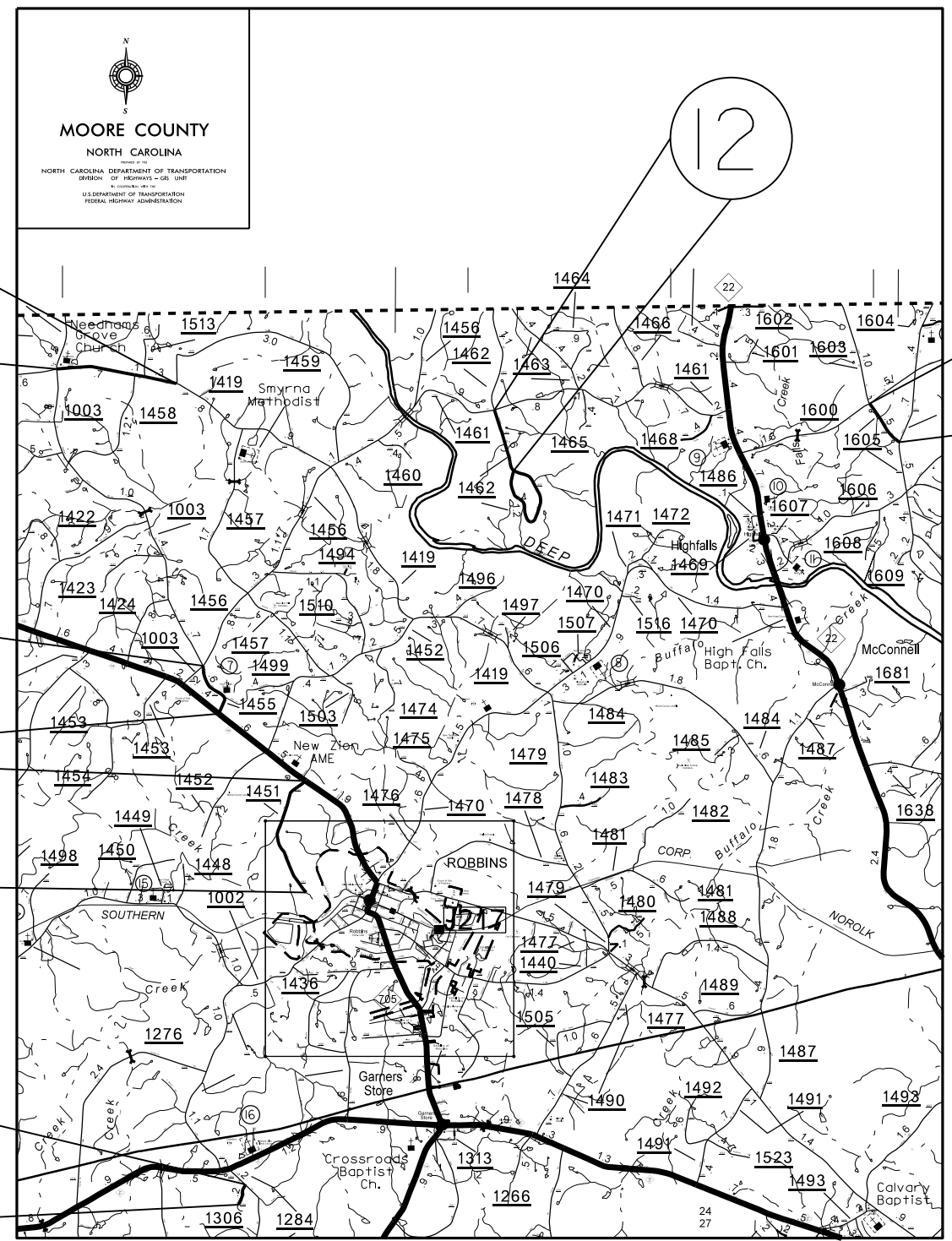
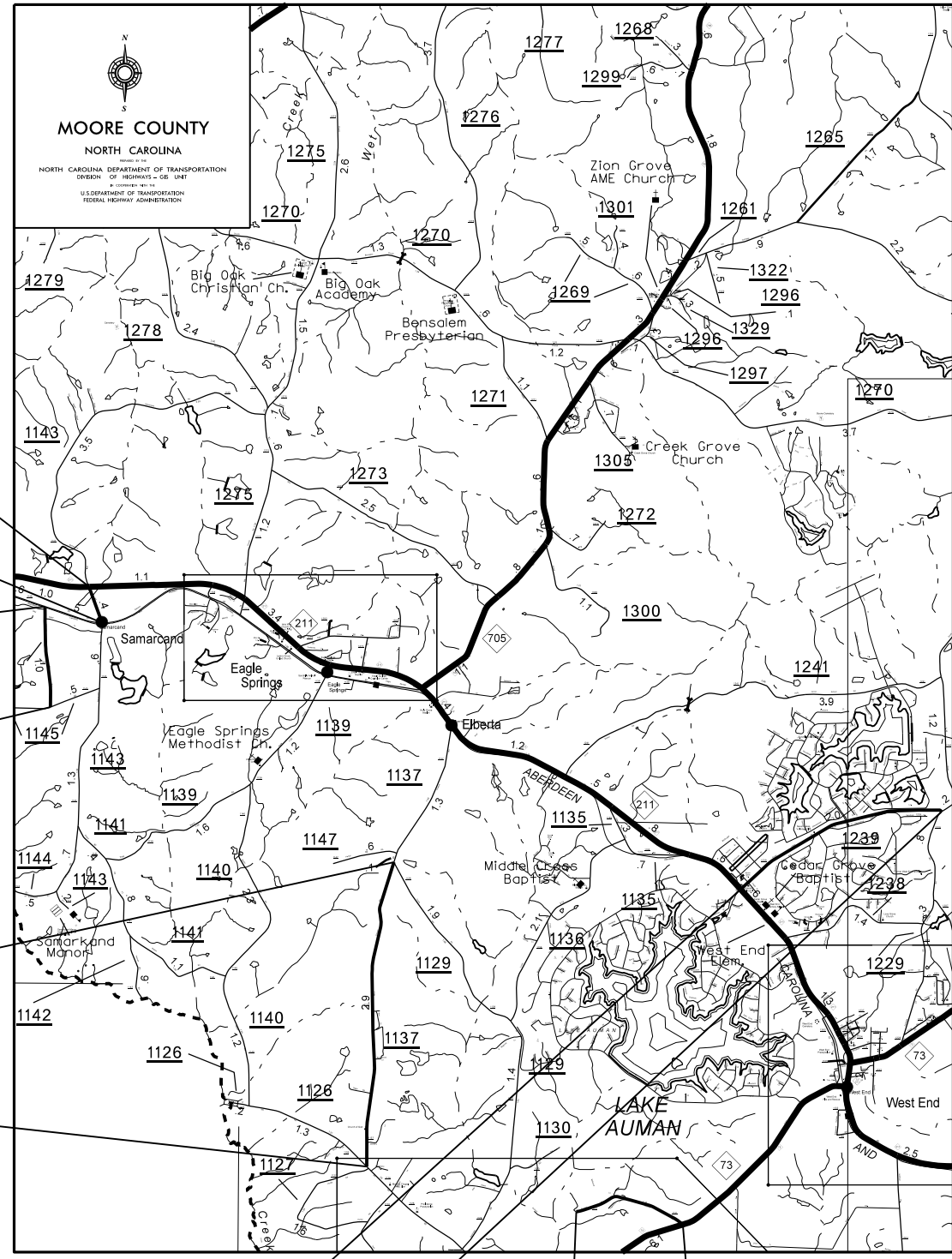
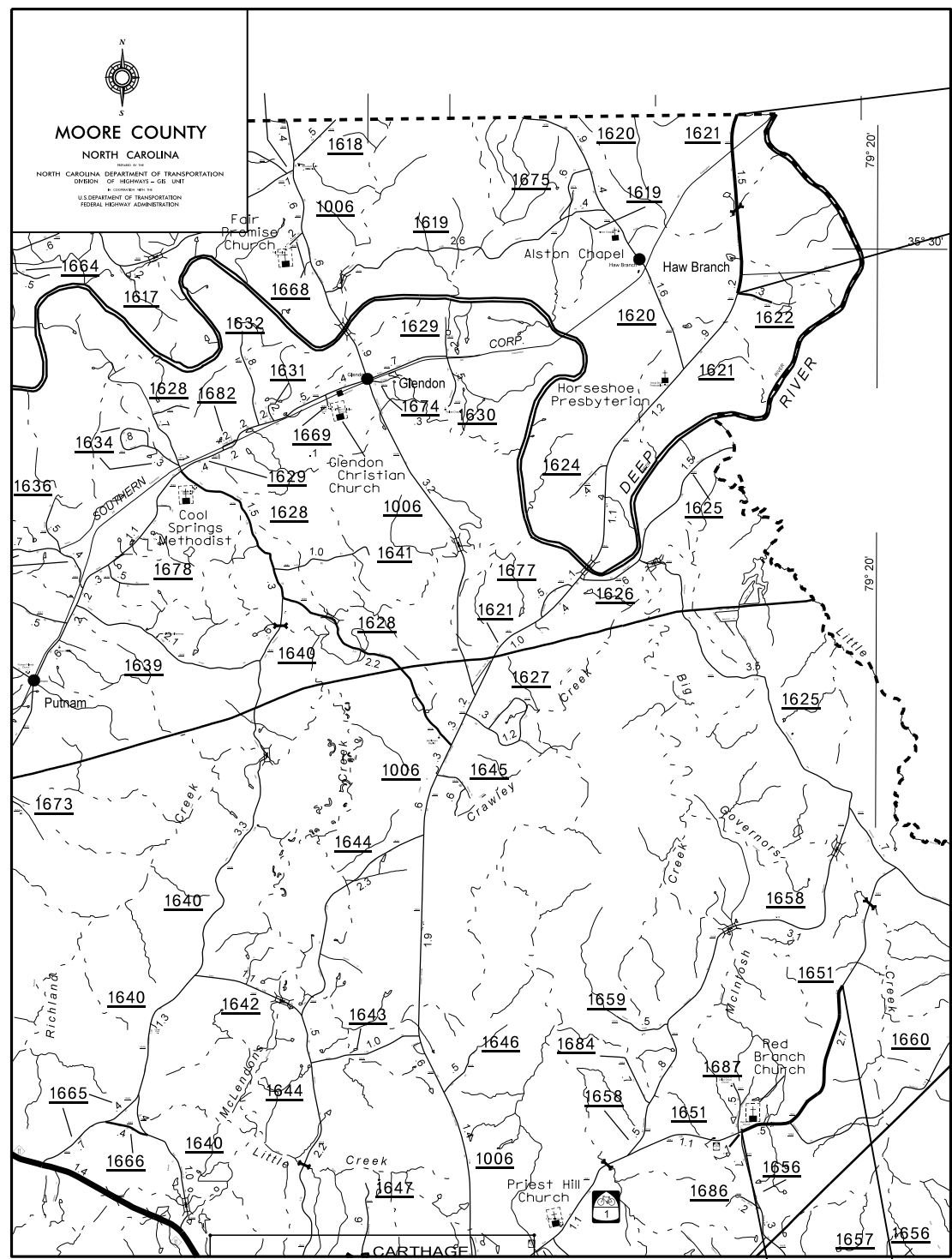


MOORE COUNTY

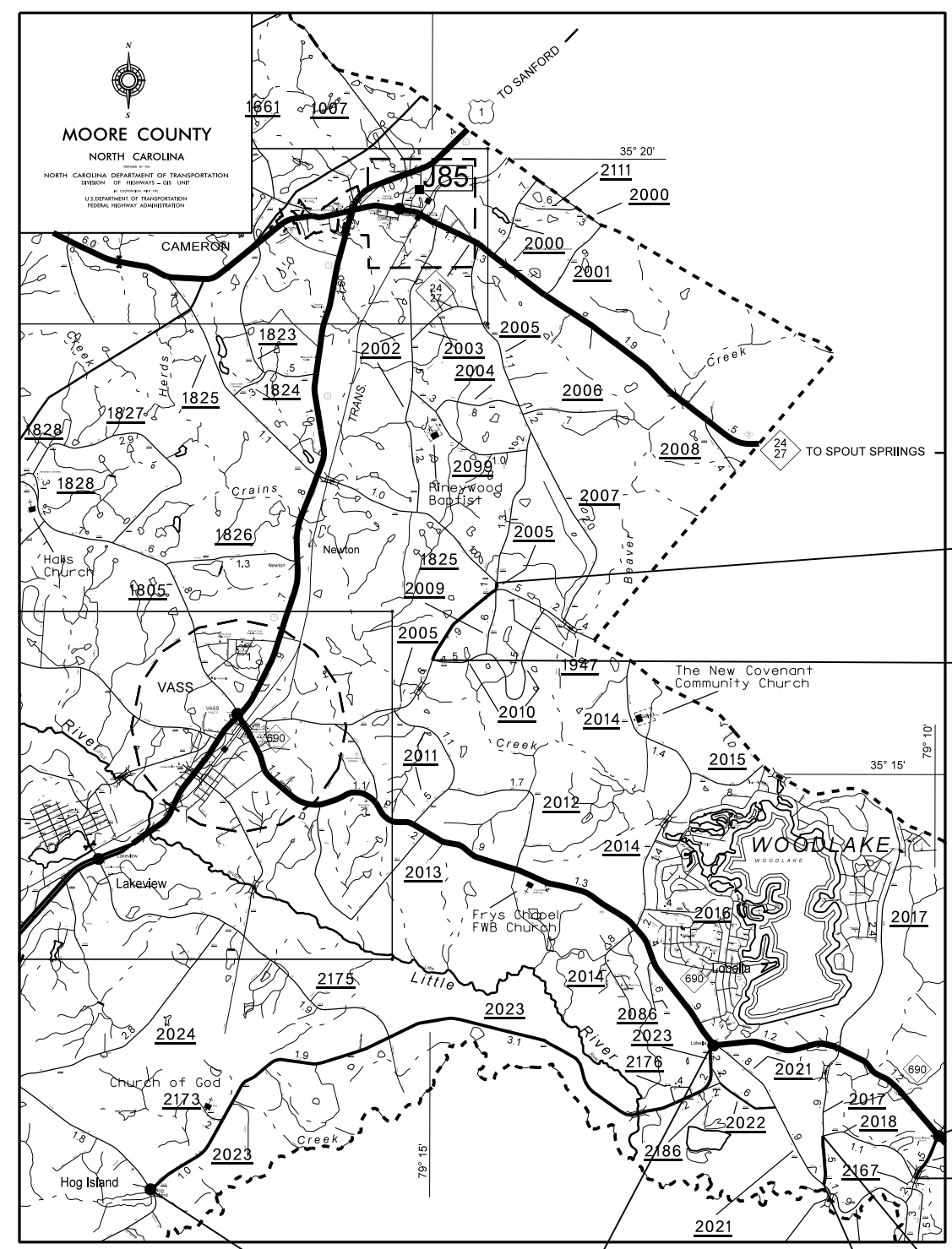
02-MAR-2017 16:48
 C:\div8_projects\Resurfacing\March_2017_Seals\Moore Co\Contract2\moore_seals_2nd_full.mxd.dgn
 5/28/99



040397
02-MAR-2017 16:48
C:\Users\moore\OneDrive\Documents\moore_seals_2nd_full_map.dgn




14



24



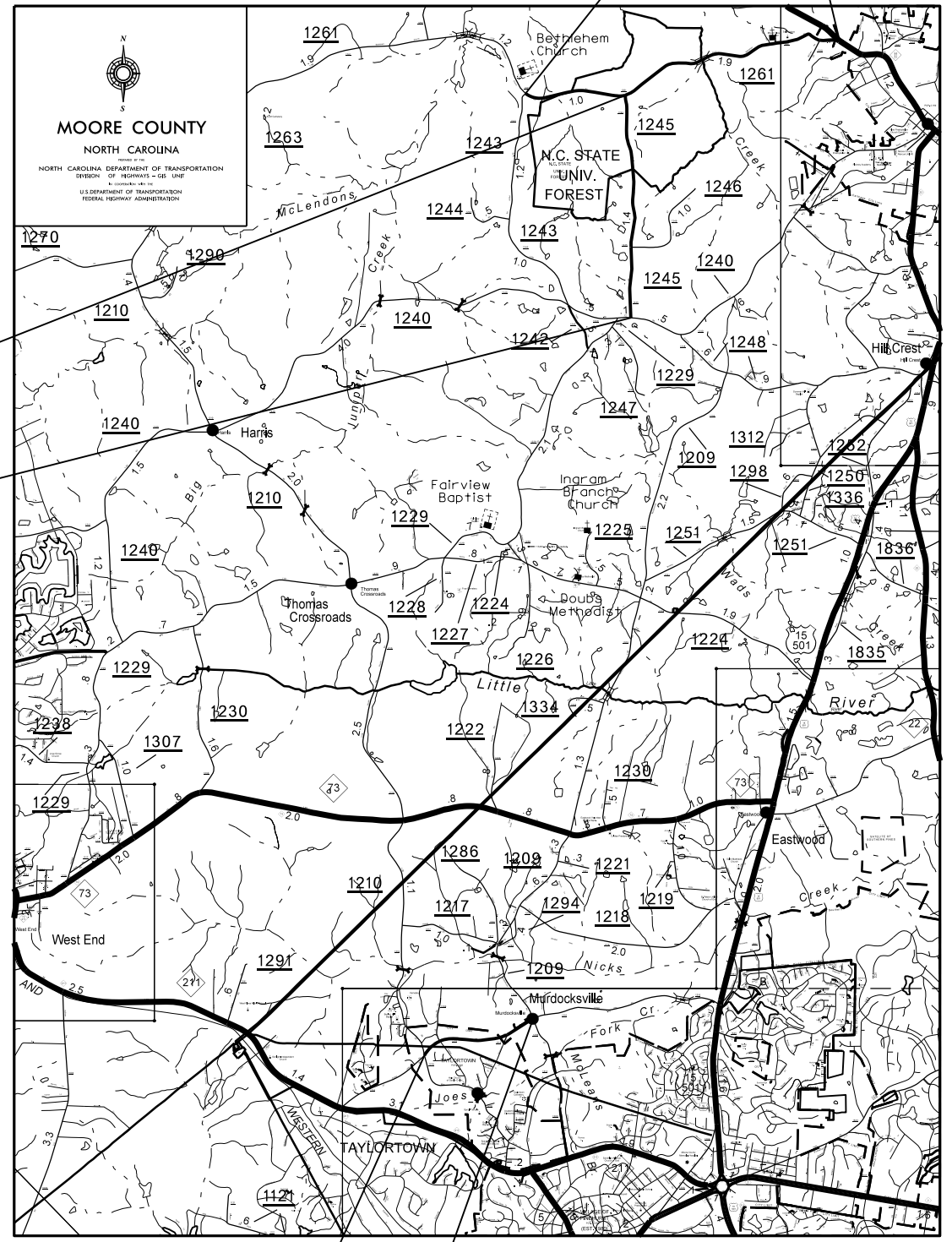
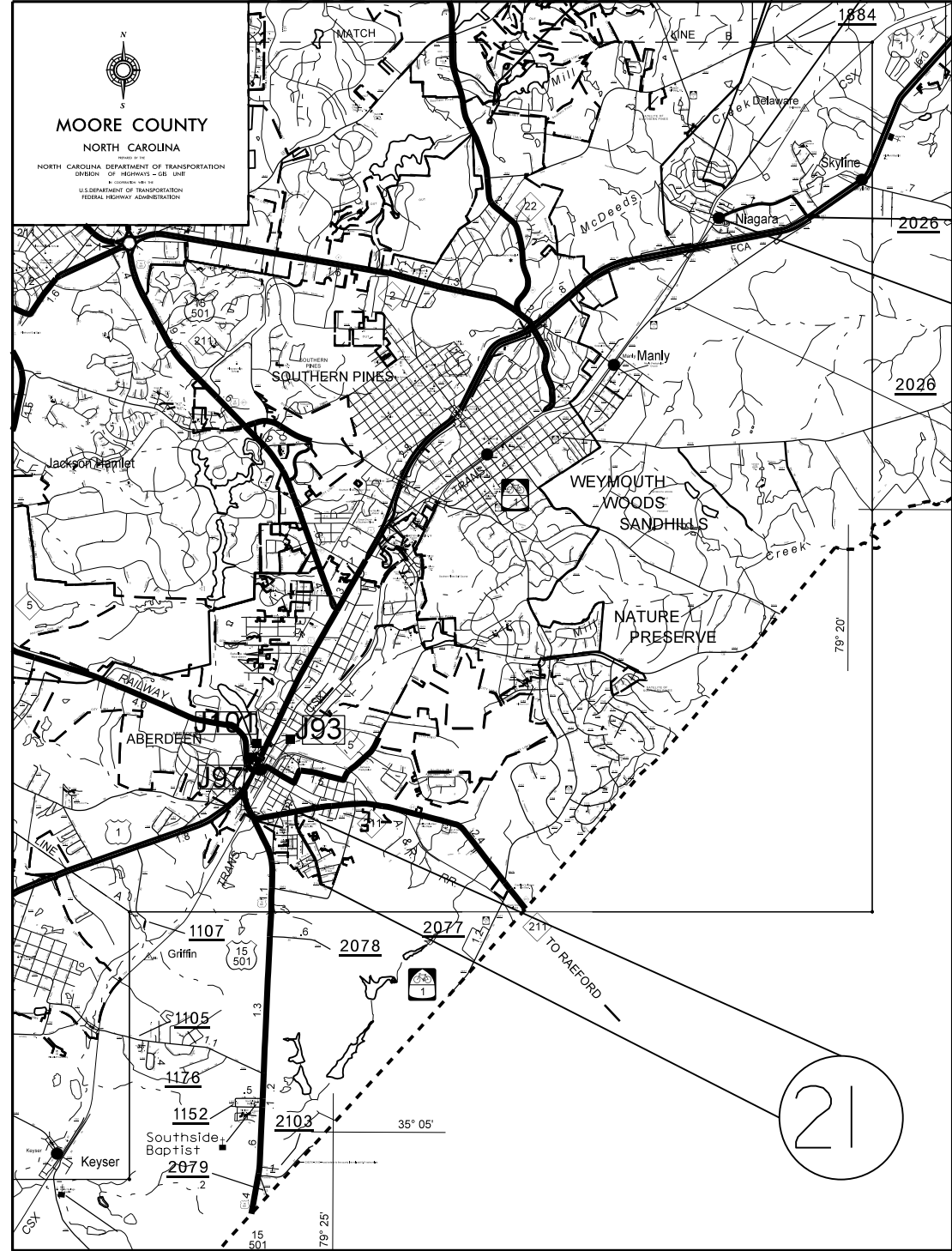
15



20

25

26



6

21

4

PROJECT NO.	SHEET NO.	TOTAL NO.
2017CPT.08.21.20632	6	

SUMMARY OF QUANTITIES

PROJECT NO	COUNTY	MAP NO	ROUTE	DESCRIPTION	LANES	LANE TYPE	LENGTH	WIDTH	ASPHALT SURFACE TREATMENT, DOUBLE SEAL	ASPHALT SURFACE TREATMENT, TRIPLE SEAL	EMULSION FOR ASPHALT SURFACE TREATMENT	BLOTTING SAND
									SY	SY	GAL	TON
2017CPT.08.21.20632	Moore	1	SR 1131 (PROVOST RD)	FROM NC 73 TO DEAD END	2	2WU	1.007	18	11,238.00		6,181	
TOTAL FOR MAP NO. 1									11,238.00		6,181	
2017CPT.08.21.20632	Moore	2	SR 1143 (SAMARCAND RD)	FROM NC 211 TO SR 1146 (SPICEWOOD RD)	2	2WU	0.35	20	4,105.00		2,258	
TOTAL FOR MAP NO. 2									4,105.00		2,258	
2017CPT.08.21.20632	Moore	3	SR 1148 (CHAPPELL RD)	FROM SR 1146 (SPICEWOOD RD) TO SR 1145 (CANDOR RD)	2	2WU	0.913	20	10,714.00		5,893	
TOTAL FOR MAP NO. 3									10,714.00		5,893	
2017CPT.08.21.20632	Moore	4	SR 1216 (JUNIPER LAKE RD)	FROM SR 1209 (MURDOCKSVILLE RD) TO SR 1210 (BEULAH HILL CH RD)	2	2WU	1.105	22	14,266.00		7,847	
TOTAL FOR MAP NO. 4									14,266.00		7,847	
2017CPT.08.21.20632	Moore	5	SR 1239 (SEVEN LAKES DR)	FROM NC 211 TO SR 1229 (CARTHAGE RD)	2	2WU	2.019	22	26,061.00		14,334	
TOTAL FOR MAP NO. 5									26,061.00		14,334	
2017CPT.08.21.20632	Moore	6	SR 1245 (LAMMS RD)	FROM SR 1240 (DOWD RD) TO SR 1261 (BETHLEHEM CH RD)	2	2WU	2.086	20	24,472.00		13,460	
TOTAL FOR MAP NO. 6									24,472.00		13,460	
2017CPT.08.21.20632	Moore	7	SR 1261 (BETHLEHEM CHURCH ROAD)	FROM SR 1243 (PEACE RD) TO NC 24/27	2	2WU	3.088	18	32,608.00		17,935	25
TOTAL FOR MAP NO. 7									32,608.00		17,935	25
2017CPT.08.21.20632	Moore	8	SR 1306 (RUSSELL RD)	FROM SR 1284 (WILL RD) TO DEAD END	2	2WU	0.222	18	2,348.00		1,292	
TOTAL FOR MAP NO. 8									2,348.00		1,292	
2017CPT.08.21.20632	Moore	9	SR 1419 (REYNOLDS MILL RD)	FROM SR 1003 (NEEDHAM GROVE RD) TO SR 1459 (ODELL RD)	2	2WU	1.147	20	13,458.00		7,402	
TOTAL FOR MAP NO. 9									13,458.00		7,402	
2017CPT.08.21.20632	Moore	10	SR 1451 (FENTRESS RD)	FROM NC 705 TO END OF MAINT	2	2WU	1.213	18	12,806.00		7,044	
TOTAL FOR MAP NO. 10									12,806.00		7,044	
2017CPT.08.21.20632	Moore	11	SR 1455 (ACORN RIDGE RD)	FROM SR 1456 (N HOWARD MILL RD) TO NC 705	2	2WU	0.512	18	5,412.00		2,977	
TOTAL FOR MAP NO. 11									5,412.00		2,977	
2017CPT.08.21.20632	Moore	12	SR 1462 (CAVINESS TOWN RD)	FROM SR 1461 (GEORGE P RD) TO SR 1462 (CAVINESS TOWN RD)	2	2WU	1.757	20	20,616.00		11,339	
TOTAL FOR MAP NO. 12									20,616.00		11,339	
2017CPT.08.21.20632	Moore	13	SR 1605 (TOMMY RD)	FROM SR 1604 (CALVIN RD) TO SR 1600 (WILSON RD)	2	2WU	0.447	20	5,249.00		2,887	
TOTAL FOR MAP NO. 13									5,249.00		2,887	
2017CPT.08.21.20632	Moore	14	SR 1621 (S CARBONTON RD)	FROM SR 1622 (OLIVER RD) TO CHATHAM CO LINE	2	2WU	1.648	22	21,270.00		11,699	
TOTAL FOR MAP NO. 14									21,270.00		11,699	
2017CPT.08.21.20632	Moore	15	SR 1651 (OLD RIVER RD)	FROM CONST JT AT SR 1660 (TORCHWOOD RD) TO CONST JT AT M.P. 5	2	2WU	1.409	18	14,876.00		8,182	
TOTAL FOR MAP NO. 15									14,876.00		8,182	
2017CPT.08.21.20632	Moore	16	SR 1806 (HULSEY RD)	FROM SR 1805 (UNION CHURCH RD) TO SR 1805 (UNION CHURCH RD)	2	2WU	2.342	20	27,485.00		15,117	
TOTAL FOR MAP NO. 16									27,485.00		15,117	
2017CPT.08.21.20632	Moore	17	SR 1809 (GRADY RD)	FROM SR 1805 (UNION CHURCH RD) TO SR 1810 (SHAW ROAD)	2	2WU	0.863	24	12,155.00		6,686	
TOTAL FOR MAP NO. 17									12,155.00		6,686	
2017CPT.08.21.20632	Moore	18	SR 1855 (COLUMBINE RD)	FROM SR 1802 (NIAGARA-CARTHAGE RD) TO DEAD END	2	2WU	0.213	16		2,000.00	1,580	
TOTAL FOR MAP NO. 18									0.213	2,000.00	1,580	
2017CPT.08.21.20632	Moore	19	SR 1857 (VALLEY VIEW RD)	FROM SR 1802 (NIAGARA-CARTHAGE RD) TO US 1	2	2WU	0.909	18	9,596.00		5,279	
TOTAL FOR MAP NO. 19									0.909	9,596.00	5,279	
2017CPT.08.21.20632	Moore	20	SR 2023 (LAKEBAY RD)	FROM SR 2026 (YOUNGS RD) TO NC 690	2	2WU	6.607	20	77,527.00		42,640	
TOTAL FOR MAP NO. 21									6.607	77,527.00	42,640	
2017CPT.08.21.20632	Moore	21	SR 2065 (KEYSER ST)	FROM NC 211 TO SR 2134 (BETHEA ST)	2	2WU	0.624	20	7,318.00		4,025	
TOTAL FOR MAP NO. 21									0.624	7,318.00	4,025	
2017CPT.08.21.20632	Moore	22	SR 1137 (FLOWERS RD)	FROM SR 1129 (CURRIE MILL RD) TO SR 1126 (MILL RD)	2	2WU	2.84	20	33,350.00		18,345	
TOTAL FOR MAP NO. 23									2.84	33,350.00	18,345	
2017CPT.08.21.20632	Moore	23	SR 1175 (MORGAN LN)	FROM SR 1173 (BERRY ST) TO DEAD END	2	2WU	0.3	18	3,520.00		1,936	
TOTAL FOR MAP NO. 23									0.3	3,520.00	1,936	
2017CPT.08.21.20632	Moore	24	SR 2005 (CYPRESS CH. RD)	FROM 1825 (CRANES CRK RD) TO SR 2010 (BAKER RD)	2	2WU	0.97	20	11,384.00		6,262	
TOTAL FOR MAP NO. 24									0.97	11,384.00	6,262	
2017CPT.08.21.20632	Moore	25	SR 2017 (MCGILL RD)	FROM SR 2018 (CABINS CRK RD) TO SR 2021 (MORRISON BRIDGE RD)	2	2WU	0.46	20	5,400.00		2,970	
TOTAL FOR MAP NO. 25									0.46	5,400.00	2,970	
2017CPT.08.21.20632	Moore	26	SR 2018 (MCPHERSON RD)	FROM SR 2167 (MCPHERSON RD) TO NC 690	2	2WU	0.46	20	5,400.00		2,970	
TOTAL FOR MAP NO. 26									0.46	5,400.00	2,970	
2017CPT.08.21.20632	Moore	27	SR 2118 (CURRANT ST)	FROM US 1 TO SR 1156 (BALTIMORE AVE)	2	2WU	0.54	20	6,340.00		3,488	
TOTAL FOR MAP NO. 27									0.54	6,340.00	3,488	
TOTAL FOR PROJ NO. 2017CPT.08.21.20632							36.051		418974	2000	232028	25
GRAND TOTAL							36.051		418,974.00	2,000.00	232,028	25

